



AGENDA

APRIL 10TH, 2024 | VIRTUAL | 1:30 PM

We need the participation and support of each agency and individual to meet our goal of reducing the number and severity of traffic crashes in West Central Florida.

I. Welcome and Introductions

II. Review and Approval of March 2024 Minutes

III. Old Business

Review of Problem Location spreadsheet

IV. Calendar Updates/Activity Reports

V. Fatal Crash Map

VI. SRTS Update

VII. HSIP Update

VIII. New Business

Submittal of requests to review new Problem Areas

IX. Open Forum/Announcements

SS4A Grant update – Melissa Shepherd, JMT

X. Adjourn

Please be advised that **ALL** local agencies intending to submit project applications for federal safety funding under the Highway Safety Improvement Program will be required to attend at least four CTST meetings per year and present the concept for each project at one CTST meeting prior to the application deadline of December. Project presentation arrangements should be made prior to the meeting by contacting Community Traffic Safety Team Program Manager, Eric Henry at (813) 975-6497 or Eric.Henry@dot.state.fl.us. Thank you!

NEXT MEETING: MAY 8TH, 2024, 1:30PM – VIRTUAL MEETING

Citrus County

2024 Fatal Crashes

Mode of Travel

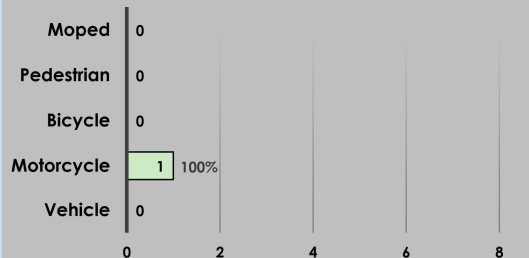
- Bicycle
- Moped
- Motorcycle
- Pedestrian
- Vehicle

Crash Type

- Animal
- Backed Into
- Bicycle
- Head On
- Left Turn
- Run-off Road
- Other
- Parked Vehicle
- Pedestrian
- Rear End
- Right Angle
- Right/Through
- Rollover
- Sideswipe
- Single Vehicle
- Unknown



Mode Of Travel




Crash Type	Number of Crashes	Percentage
Right Angle	1	100.0%
Total	1	

Fatal Crashes by Month

	Jan	Feb	Mar	Apr	May	Jun	Jul	Aug	Sep	Oct	Nov	Dec	Total
2023	2	1	2	4	1	2	4	1	1	1	2	4	25
2024	1												1

There is currently 1 fatal crash through 1/29/2024; same time period in 2023 there was 1 fatal crash.

Crash Data Source: Signal 4 Analytics. Map Created 4/01/2024. Fatal Crashes preliminary from 1/1/2024 through 1/29/2024.



Hernando County

2024 Fatal Crashes

Mode of Travel

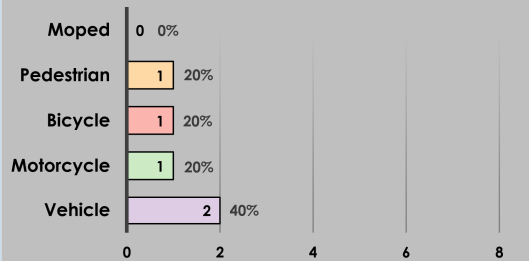
- Bicycle
- Moped
- Motorcycle
- Pedestrian
- Vehicle

Crash Type

- Animal
- Backed Into
- Bicycle
- Head On
- Left Turn
- Run-off Road
- Other
- Parked Vehicle
- Pedestrian
- Rear End
- Right Angle
- Right/Through
- Rollover
- Sideswipe
- Single Vehicle
- Unknown



Mode Of Travel




Fatal Crashes by Month

	Jan	Feb	Mar	Apr	May	Jun	Jul	Aug	Sep	Oct	Nov	Dec	Total
2023	6	1	4	4	2	2	1	4	5	7	4	4	44
2024	5												5

There are currently 5 fatal crashes through 1/29/2024; same time period in 2023 there were 5 fatal crashes.

Crash Type	Number of Crashes	Percentage
Bicycle	1	20.0%
Left Turn	1	20.0%
Pedestrian	1	20.0%
Off Road	1	20.0%
Unknown	1	20.0%
Total	5	



Crash Data Source: Signal 4 Analytics. Map Created 04/01/2024. Fatal Crashes preliminary from 1/1/2024 through 1/29/2024