



# AGENDA

**JANUARY 8, 2025 | IN-PERSON | 1:30 PM**

CITRUS COUNTY SHERIFF'S OFFICE, EMERGENCY OPERATIONS CENTER  
3549 SAUNDERS WAY, LECANTO, FL 34461

*We need the participation and support of each agency and individual to meet our goal of reducing the number and severity of traffic crashes in West Central Florida.*

## **I. Welcome and Introductions**

## **II. Review and Approval of December 2024 Minutes**

### **III. Old Business**

Review of Problem Location spreadsheet

## **IV. Calendar Updates/Activity Reports**

### **V. Fatal Crash Map**

### **VI. SRTS Update**

### **VII. HSIP Update**

### **VIII. New Business**

Submittal of requests to review new Problem Areas

## **IX. Open Forum/Announcements**

## **X. Adjourn**

Please be advised that **ALL** local agencies intending to submit project applications for federal safety funding under the Highway Safety Improvement Program will be required to attend at least four CTST meetings per year and present the concept for each project at one CTST meeting prior to the application deadline of December. Project presentation arrangements should be made prior to the meeting by contacting Community Traffic Safety Team Program Manager, Eric Henry at (813) 975-6497 or [Eric.Henry@dot.state.fl.us](mailto:Eric.Henry@dot.state.fl.us). Thank you!

**NEXT MEETING: FEBRUARY 12, 2025, 1:30PM – VIRTUAL MEETING**

# Citrus County

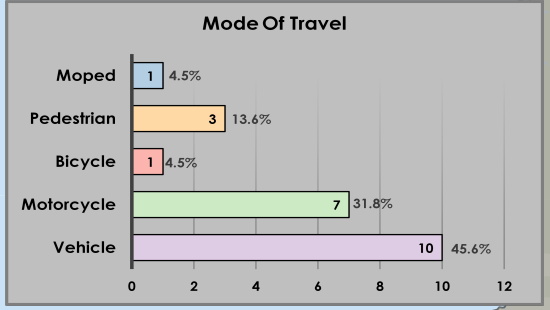
## 2024 Fatal Crashes

### Mode of Travel

- Bicycle
- Moped
- Motorcycle
- Pedestrian
- Vehicle

### Crash Type

- Animal
- Backed Into
- Bicycle
- Head On
- Left Turn
- Run-off Road
- Other
- Parked Vehicle
- Pedestrian
- Rear End
- Right Angle
- Right/Through
- Rollover
- Sideswipe
- Single Vehicle
- Unknown




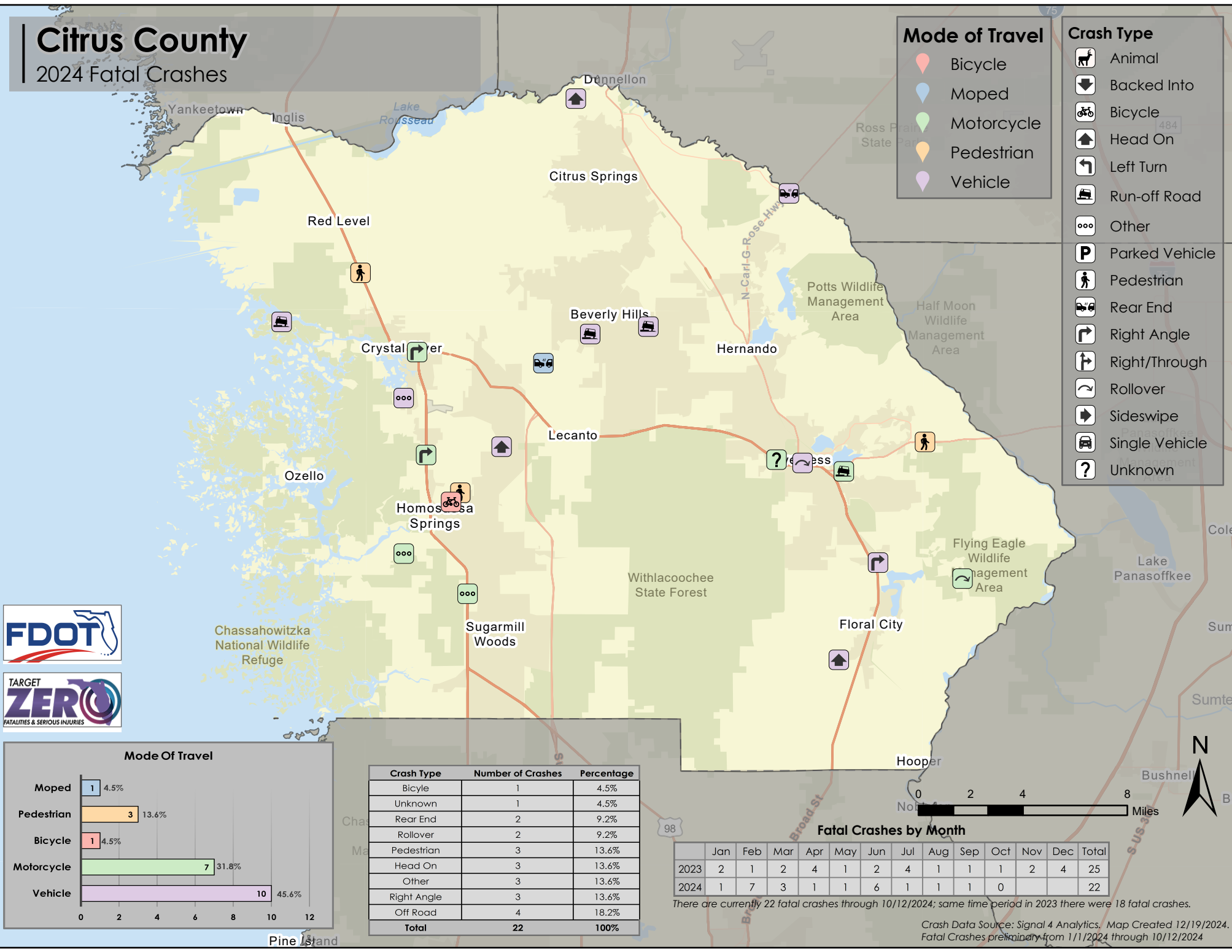
Crash Type	Number of Crashes	Percentage
Bicycle	1	4.5%
Unknown	1	4.5%
Rear End	2	9.2%
Rollover	2	9.2%
Pedestrian	3	13.6%
Head On	3	13.6%
Other	3	13.6%
Right Angle	3	13.6%
Off Road	4	18.2%
<b>Total</b>	<b>22</b>	<b>100%</b>

### Fatal Crashes by Month

	Jan	Feb	Mar	Apr	May	Jun	Jul	Aug	Sep	Oct	Nov	Dec	Total
2023	2	1	2	4	1	2	4	1	1	1	2	4	25
2024	1	7	3	1	1	6	1	1	1	0			22

There are currently 22 fatal crashes through 10/12/2024; same time period in 2023 there were 18 fatal crashes.

Crash Data Source: Signal 4 Analytics. Map Created 12/19/2024. Fatal Crashes preliminary from 1/1/2024 through 10/12/2024



# Hernando County

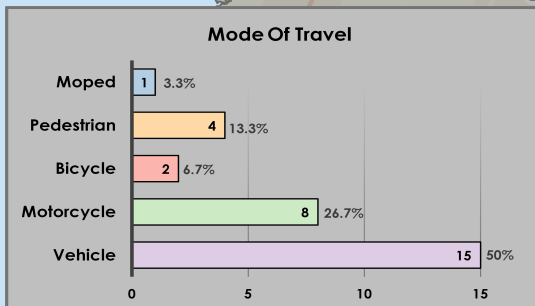
## 2024 Fatal Crashes

### Mode of Travel

- Bicycle
- Moped
- Motorcycle
- Pedestrian
- Vehicle

### Crash Type

- Animal
- Backed Into
- Bicycle
- Head On
- Left Turn
- Run-off Road
- Other
- Parked Vehicle
- Pedestrian
- Rear End
- Right Angle
- Right/Through
- Rollover
- Sideswipe
- Single Vehicle
- Unknown

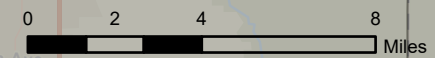


### Fatal Crashes by Month

	Jan	Feb	Mar	Apr	May	Jun	Jul	Aug	Sep	Oct	Nov	Dec	Total
2023	6	1	4	4	2	2	1	4	5	7	4	4	44
2024	5	2	4	0	1	6	2	4	6	0			30

There are currently 30 fatal crashes through 10/12/2024; same time period in 2023 there were 30 fatal crashes.

Crash Type	Number of Crashes	Percentage
Unknown	1	3.3%
Sideswipe	1	3.3%
Rollover	2	6.7%
Bicycle	2	6.7%
Other	3	10.0%
Pedestrian	4	13.3%
Off Road	4	13.3%
Right Angle	4	13.3%
Head On	4	13.3%
Left Turn	5	16.8%
<b>Total</b>	<b>30</b>	<b>100%</b>



Crash Data Source: Signal 4 Analytics. Map Created 12/18/2024.  
 Fatal Crashes preliminary from 1/1/2024 through 10/12/2024