



DECEMBER 9, 2025 | IN-PERSON | 9:30 AM

AAA, 9125 HENDERSON ROAD, TAMPA, FL 33634

We need the participation and support of each agency and individual to meet our goal of reducing the number and severity of traffic crashes in Hillsborough County.

I. WELCOME AND INTRODUCTIONS - Approval of October 2025 Minutes

II. MEMBERSHIP REPORTS

Enforcement and Crash Statistics

- Law Enforcement Agencies
- ELEE
- Crash Summary

Health Agencies / Safety Groups

- AAA
- TGH
- Statewide Coalition Updates
- Teen Driver Safety

School Operations

- HCSO Crossing Guards
- HCPS Transportation

Engineering / Planning

- FDOT
- City of Tampa
- HC TPO / Vision Zero
- Plant City
- Hillsborough County
- HSIP

Community Organizations / University

- CUTR
- MADD
- Sidewalk Stompers
- Walk Bike Tampa

III. FOLLOW-UP ITEMS - See items from October meeting minutes

IV. PRESENTATIONS

Amy Elmore, EXP – FDOT D7 Crash Data Analysis & Campaign Recommendations Presentation

V. ANNOUNCEMENTS

VI. ACTION ITEMS (procedural items for committee vote)

VII. ADJOURN






Please be advised that **ALL** local agencies intending to submit project applications for federal safety funding under the Highway Safety Improvement Program will be required to attend at least four CTST meetings per year and present the concept for each project at one CTST meeting prior to the application deadline of December. Project presentation arrangements should be made prior to the meeting by contacting Community Traffic Safety Team Program Manager, Eric Henry at (813) 975-6497 or Eric.Henry@dot.state.fl.us.

NEXT MEETING: JANUARY 28, 2026, 9:30 AM – VIRTUAL MEETING

Hillsborough County

2025 Fatal Crashes

Road User

-  Bicyclist
-  Moped Operator
-  Motorcyclist
-  Pedestrian
-  Vehicle Operator

Crash Type

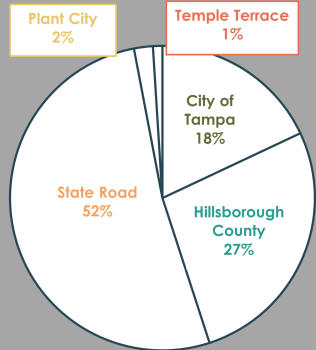
-  Animal
-  Backed Into
-  Bicycle
-  Head On
-  Left Turn
-  Run-off Road
-  Other
-  Parked Vehicle
-  Pedestrian
-  Rear End
-  Right Angle
-  Right/Through
-  Rollover
-  Sideswipe
-  Single Vehicle
-  Unknown

Centerline Roadway Miles by Jurisdiction

Jurisdiction	Percentage of Roadway Network
Hillsborough County	63.0%
Cities	25.9%
FDOT	11.1%
Totals:	100%

Notes: Totals may not include THEA, Turnpike, and Private Roads.
Percentage is calculated by total centerline miles.
Source: FDOT, Hillsborough TPO

CRASHES BY JURISDICTION



Fatal Crashes by Month

	Jan	Feb	Mar	Apr	May	Jun	Jul	Aug	Sep	Oct	Nov	Dec	Total
2024	16	10	12	14	17	15	12	10	12	19	15	22	174
2025	10	10	24	17	13	7	8	7	4				100

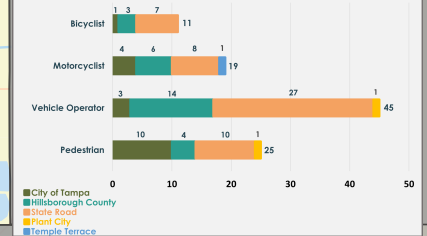


There are currently 100 fatal crashes through 9/14/2025; same time period in 2024 there were 111 fatal crashes.

Crash Type

Crash Type	Number of Crashes	Percentage
Right/Through	1	1.0%
Sideswipe	3	3.0%
Rollover	4	4.0%
Head On	5	5.0%
Rear End	7	7.0%
Off Road	9	9.0%
Right Angle	9	9.0%
Bicycle	11	11.0%
Other	12	12.0%
Left Turn	14	14.0%
Pedestrian	25	25.0%
Grand Total	100	100%

Road User by Jurisdiction Crashes



Crash Data Source: Signal 4 Analytics. Map Created 11/25/2025.
Fatal Crashes preliminary from 1/1/2025 through 9/14/2025.