



MARCH 25, 2026 | IN-PERSON | 9:30 AM

BENESCH, 1000 N. ASHLEY DR, SUITE 700, TAMPA, FL

We need the participation and support of each agency and individual to meet our goal of reducing the number and severity of traffic crashes in Hillsborough County.

I. WELCOME AND INTRODUCTIONS - Approval of February 2026 Minutes
Susan's Retirement Farewell

II. MEMBERSHIP REPORTS

Crash Statistics and Enforcement

- Crash Summary
- ELEE
- Law Enforcement Agencies

Health Agencies / Safety Groups

- AAA
- Statewide Coalition Updates
- Teen Driver Safety
- TGH

University / Community Organizations

- CUTR
- MADD
- Sidewalk Stompers
- Walk Bike Tampa

Engineering / Planning

- City of Tampa
- FDOT
- Hillsborough County/Tracking
- HSIP
- Plant City
- Temple Terrace
- TPO / Vision Zero

School Operations

- HCPS Transportation
- HCSO Crossing Guards

III. FOLLOW-UP ITEMS - See items from February meeting minutes

IV. PRESENTATIONS

V. ANNOUNCEMENTS

VI. ACTION ITEMS (procedural items for committee vote)

VII. ADJOURN

Please be advised that **ALL** local agencies intending to submit project applications for federal safety funding under the Highway Safety Improvement Program will be required to attend at least four CTST meetings per year and present the concept for each project at one CTST meeting prior to the application deadline of December. Project presentation arrangements should be made prior to the meeting by contacting Community Traffic Safety Team Program Manager, Eric Henry at (813) 975-6497 or Eric.Henry@dot.state.fl.us.

NEXT MEETING: APRIL 22, 2026, 9:30 AM - VIRTUAL MEETING

Hillsborough County

2025 Fatal Crashes

Jurisdiction

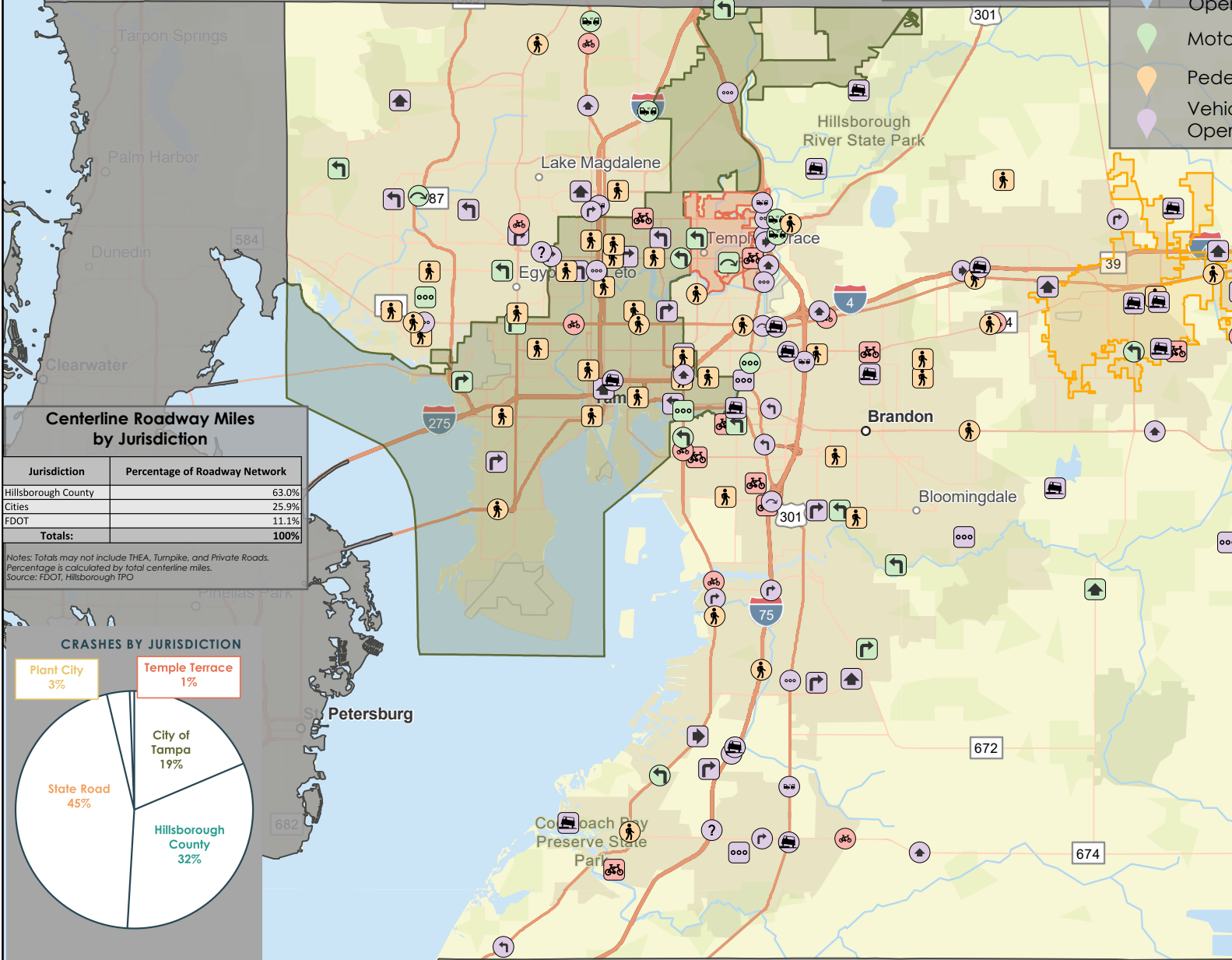
- SHS
- Non-SHS

Road User

- Bicyclist
- Moped Operator
- Motorcyclist
- Pedestrian
- Vehicle Operator

Crash Type

- 🐾 Animal
- 📉 Backed Into
- 🚲 Bicycle
- 🏠 Head On
- 📏 Left Turn
- 🚗 Run-off Road
- ⋯ Other
- P Parked Vehicle
- 🚶 Pedestrian
- 🚗 Rear End
- ↔ Right Angle
- ➡ Right/Through
- 🔄 Rollover
- ➡ Sideswipe
- 🚗 Single Vehicle
- ❓ Unknown

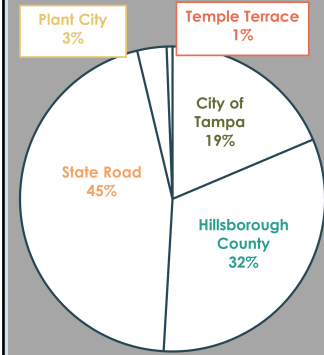


Centerline Roadway Miles by Jurisdiction

Jurisdiction	Percentage of Roadway Network
Hillsborough County	63.0%
Cities	25.9%
FDOT	11.1%
Totals:	100%

Notes: Totals may not include THEA, Turnpike, and Private Roads. Percentage is calculated by total centerline miles. Source: FDOT, Hillsborough TPO

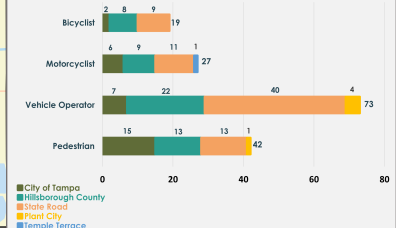
CRASHES BY JURISDICTION



Crash Type

Crash Type	Number of Crashes	Percentage
Right/Through	1	0.6%
Unknown	2	1.2%
Sideswipe	3	1.9%
Rollover	5	3.1%
Head On	9	5.6%
Rear End	14	8.7%
Other	15	9.3%
Right Angle	15	9.3%
Off Road	16	9.9%
Bicycle	19	11.8%
Left Turn	20	12.4%
Pedestrian	42	26.1%
Grand Total	161	100%

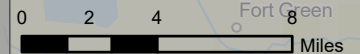
Road User by Jurisdiction Crashes



Fatal Crashes by Month

	Jan	Feb	Mar	Apr	May	Jun	Jul	Aug	Sep	Oct	Nov	Dec	Total
2024	16	10	12	14	17	15	12	10	12	19	15	22	174
2025	10	10	25	17	13	7	8	7	12	18	16	18	161

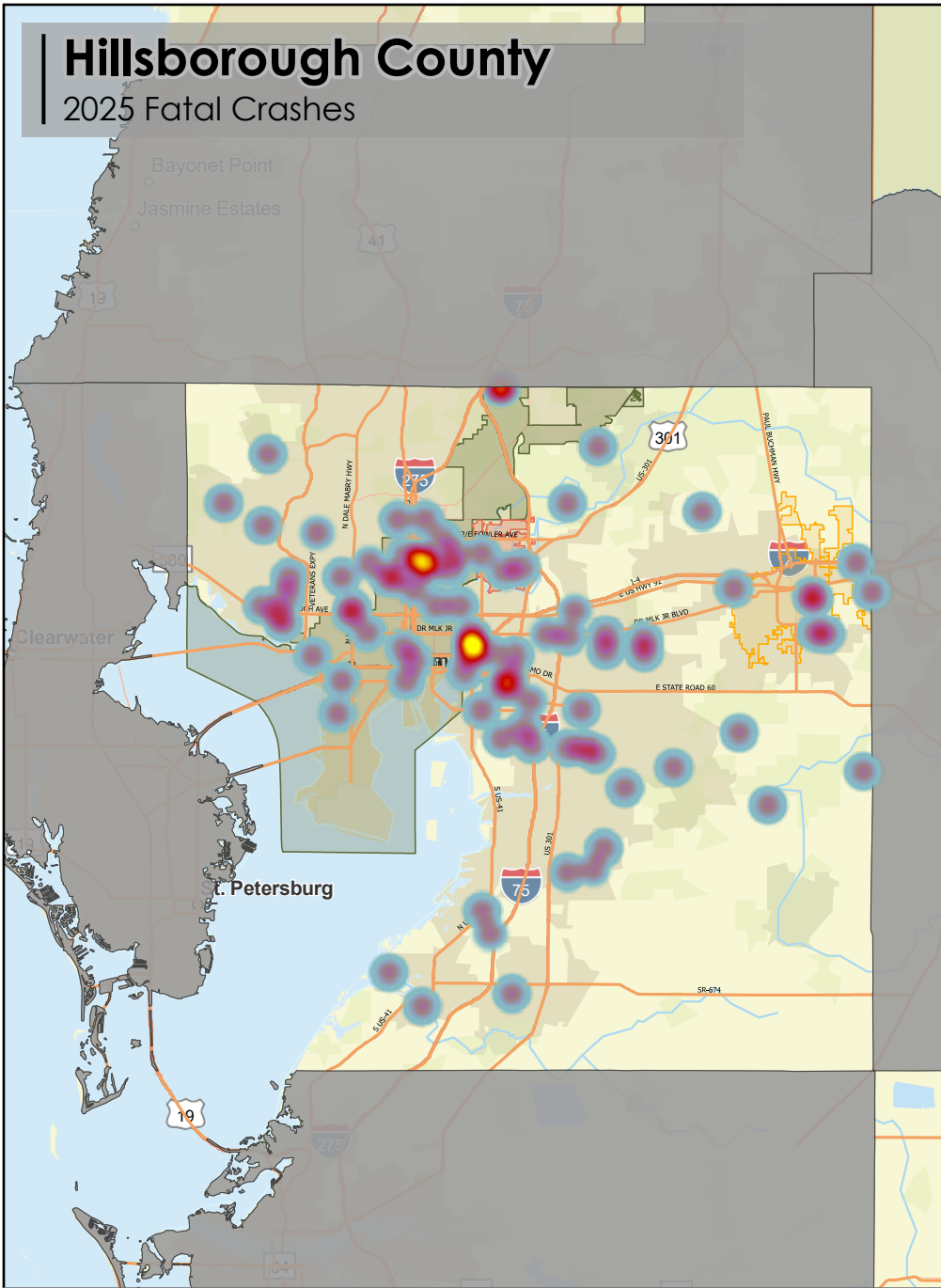
There are currently 161 fatal crashes through 12/31/2025; same time period in 2024 there were 174 fatal crashes.



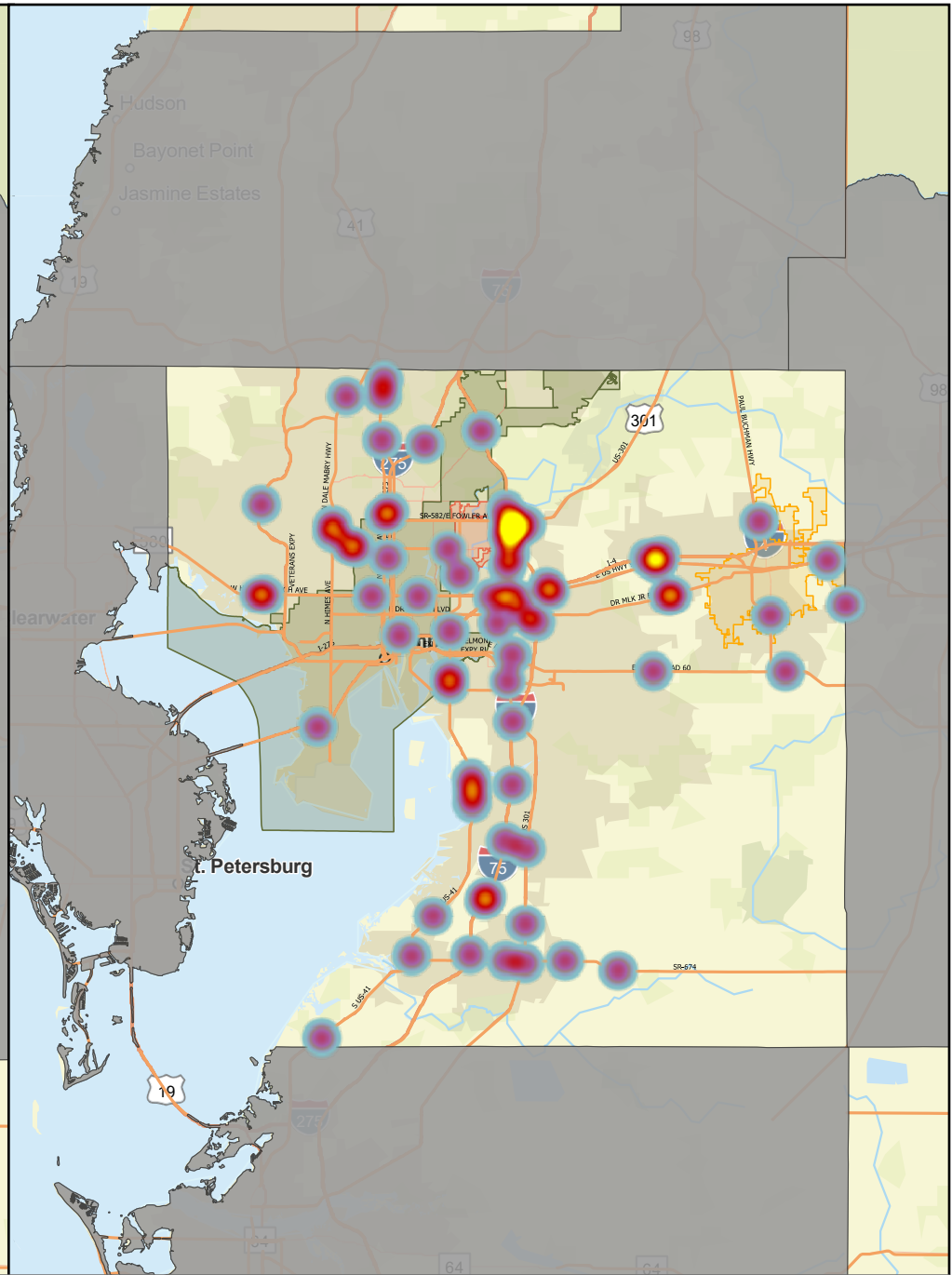
Crash Data Source: Signal 4 Analytics. Map Created 3/16/2026. Fatal Crashes preliminary from 1/1/2025 through 12/31/2025.

Hillsborough County

2025 Fatal Crashes



Non-SHS Crashes



SHS Crashes

Fatal Crashes by Month

	Jan	Feb	Mar	Apr	May	Jun	Jul	Aug	Sep	Oct	Nov	Dec	Total
2024	16	10	12	14	17	15	12	10	12	19	15	22	174
2025	10	10	25	17	13	7	8	7	12	18	16	18	161

There are currently 161 fatal crashes through 12/31/2025; same time period in 2024 there were 174 fatal crashes.



Crash Data Source: Signal 4 Analytics. Map Created 3/16/2026
 Fatal Crashes preliminary from 1/1/2025 through 12/31/2025.