



AGENDA

APRIL 8, 2026 | VIRTUAL | 1:30 PM

We need the participation and support of each agency and individual to meet our goal of reducing the number and severity of traffic crashes in West Central Florida.

I. Welcome and Introductions

II. Review and Approval of March 2026 Minutes

III. Old Business

Review of Problem Location spreadsheet

IV. Calendar Updates/Activity Reports

V. Fatal Crash Map

VI. SRTS Update

VII. HSIP Update

VIII. New Business

Submittal of requests to review new Problem Areas

IX. Open Forum/Announcements

Vote on Chair and Vice Chair

X. Adjourn

Please be advised that **ALL** local agencies intending to submit project applications for federal safety funding under the Highway Safety Improvement Program will be required to attend at least four CTST meetings per year and present the concept for each project at one CTST meeting prior to the application deadline of December. Project presentation arrangements should be made prior to the meeting by contacting Community Traffic Safety Team Program Manager, Eric Henry at (813) 975-6497 or Eric.Henry@dot.state.fl.us. Thank you!

NEXT MEETING: MAY 13, 2026, 1:30PM - IN-PERSON MEETING,
CITRUS COUNTY SHERIFF'S OFFICE, EMERGENCY OPERATIONS CENTER
3549 SAUNDERS WAY, LECANTO, FL 34461

Citrus County

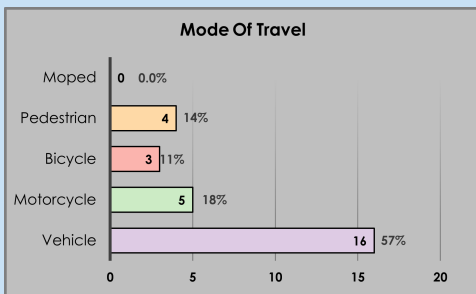
2025 Fatal Crashes

Mode of Travel

- Bicycle
- Moped
- Motorcycle
- Pedestrian
- Vehicle

Crash Type

- Animal
- Backed Into
- Bicycle
- Head On
- Left Turn
- Run-off Road
- Other
- Parked Vehicle
- Pedestrian
- Rear End
- Right Angle
- Right/Through
- Rollover
- Sideswipe
- Single Vehicle
- Unknown

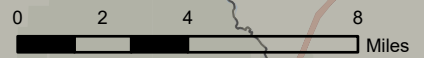


Crash Type	Number of Crashes	Percentage
Right Angle	1	3.6%
Sideswipe	1	3.6%
Rollover	1	3.6%
Head On	1	3.6%
Rear End	2	7.0%
Bicycle	3	10.7%
Other	4	14.3%
Pedestrian	4	14.3%
Left Turn	5	17.9%
Off Road	6	21.4%
Total	28	100%

Fatal Crashes by Month

	Jan	Feb	Mar	Apr	May	Jun	Jul	Aug	Sep	Oct	Nov	Dec	Total
2024	1	7	3	1	1	6	1	1	1	5	2	2	31
2025	1	5	4	3	2	3	0	2	0	3	2	3	28

There are currently 28 fatal crashes through 12/31/2025; same time period in 2024 there were 31 fatal crashes.



Crash Data Source: Signal 4 Analytics. Map Created 3/27/2026
Fatal Crashes preliminary from 1/1/2025 through 12/31/2025

Hernando County

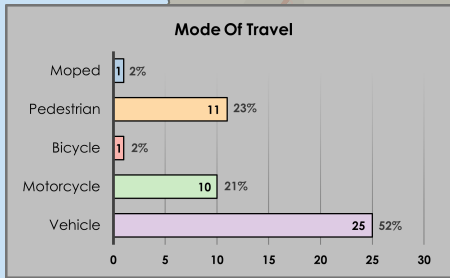
2025 Fatal Crashes

Mode of Travel

- Bicycle
- Moped
- Motorcycle
- Pedestrian
- Vehicle

Crash Type

- Animal
- Backed Into
- Bicycle
- Head On
- Left Turn
- Run-off Road
- Other
- Parked Vehicle
- Pedestrian
- Rear End
- Right Angle
- Right/Through
- Rollover
- Sideswipe
- Single Vehicle
- Unknown



Fatal Crashes by Month

	Jan	Feb	Mar	Apr	May	Jun	Jul	Aug	Sep	Oct	Nov	Dec	Total
2024	5	2	4	0	1	6	2	4	6	2	4	6	42
2025	5	7	3	3	2	1	1	4	7	4	6	5	48

Crash Type	Number of Crashes	Percentage
Bicycle	1	2.1%
Head On	2	4.2%
Right Angle	2	4.2%
Rear End	2	4.2%
Other	3	6.3%
Rollover	3	6.3%
Unknown	3	6.3%
Off Road	9	18.6%
Pedestrian	11	22.8%
Left Turn	12	25.0%
Total	48	100.0%

There are currently 48 fatal crashes through 12/31/2025; same time period in 2024 there were 42 fatal crashes.

Crash Data Source: Signal 4 Analytics. Map Created 3/27/2026. Fatal Crashes preliminary from 1/11/2025 through 12/31/2025