

**West Central CTST – April 8, 2026**

Meeting started at 1:32pm

- I. **Welcome and Introductions** were made.
- II. **Minutes** were approved for March 2026.
- III. **Old Business – Review of Problem Location Spreadsheet**

Eric Henry (FDOT): Eric noted that Sergeant Gigante has recently moved to a new unit and, as a result, will likely no longer be able to attend future meetings. He indicated that efforts will be made to include her replacement and to have them attend in her stead. Eric also shared that he has once again reached out to Citrus County to request attendance, particularly given the number of Citrus County–related items currently on the agenda. However, he reported receiving feedback that limited staffing continues to prevent regular participation. He stated that they will continue to follow up via email on items within Citrus County’s jurisdiction until such time that a representative is able to attend.

1. **U.S. 41 and Middle School Road:** Eric Henry explained that the item is still under review and noted that it has remained on the agenda for an extended period. He indicated that the originally proposed traffic signal is likely not warranted, regardless of how the analysis is framed. As a result, the current focus of the review has shifted toward identifying alternative treatments. He shared that, in addition to planning another field review, traffic simulations are being conducted, and the idea was floated to evaluate a flashing signal, potentially one that would operate only during school bell times, to assist with crossings. Eric emphasized that this was only a preliminary concept discussed in the most recent conversation and that it is too early to determine whether it would be pursued long term. He added that staff will continue to follow up to determine the outcome.
2. **C.R. 491 near Educational Path:** Jim Hartwell stated that he would reach out to Lieutenant Ball to see if he could get any information.
3. **N Lecanto Highway (C.R. 491) and W Hampshire Boulevard:** *This will be moved to the long-term list.*
4. **Truman Boulevard and Harrison Street:** Jim Hartwell indicated he would follow up with Lieutenant Ball regarding the location. Jim Reynolds reported completing a field review and identified a vertical curve and overhanging vegetation on the southbound approach that limit visibility of the stop sign and may be contributing to the crashes. The intersection was described as a typical residential grid layout with a two-way stop on Harrison Street and Truman Street operating as an uncontrolled residential collector. While the county is not planning countermeasures, potential low-cost options such as vegetation trimming and advance stop warnings were discussed, though implementation may be limited by the low crash frequency. Speeding concerns were noted as potentially perception-based, and the group agreed that collecting objective speed data using a speed trailer could help determine whether a true speeding issue exists. The committee agreed to continue working with law enforcement and pursue data collection before considering further action.



5. **East Gulf to Lake Highway and Stotler Avenue:** Eric noted that an educational social media campaign is being developed by Brentin, with rollout anticipated in the near term. The PHB was described as properly marked and designed, though several participants noted that it is the only PHB in the county and may be unfamiliar to drivers, particularly given its somewhat isolated location near a horizontal curve. Jim Reynold observed that visibility of the PHB is limited until drivers round the curve but confirmed that advance warning signs are installed in both directions and that the crossing is well signed and freshly marked following resurfacing. It was discussed that prior to the PHB installation, the location functioned as a marked crosswalk only. Potential speed reduction near the crossing was briefly discussed; however, concerns were raised that conducting a speed study could result in an increased posted speed due to 85<sup>th</sup>-percentile criteria. The group agreed that the educational outreach campaign would be an important first step in improving driver compliance and awareness, and staff will monitor the campaign's effectiveness as it progresses.
6. **Mariner Boulevard from S.R. 50 to Elgin Boulevard:** Eric will follow up with Ernie Lane.
7. **Gospel Island Road:** Jim Reynold noted that the crash location is near the boat ramp area previously discussed and offered to conduct a drive-by review, provided additional details on crash locations and travel directions were available. Eric stated that staff would review five years of crash data to better understand overall patterns and then coordinate with the county to determine whether the location is already on their radar. Jim Hartwell emphasized the need for more detailed crash information, particularly for roadway departure crashes, noting that factors such as impairment, excessive speed for the curve, or driver behavior may be contributing rather than roadway conditions alone. The group agreed to further analyze the crash data to gain clearer insight before determining next steps.
8. **Harvard Street at Highlands Boulevard and Harvard Street at Apopka Avenue:** Bob Esposito noted that during a recent drive-through of the area, he observed inconsistent stop sign treatments, with one stop sign having a reflective strip on the post while the other did not. He suggested that a stop sign may have been replaced without reinstalling the reflector and recommended contacting Citrus County to address this low-cost improvement. Ongoing concerns about vegetation obstructing signage were also mentioned. Eric agreed that several items, including installing missing reflectors and addressing vegetation, should be flagged for follow-up with Citrus County. Lori added that coordinating an HSIP meeting with the county could be beneficial, noting prior outreach efforts that had not received a response.
9. **Corridor-Wide on Good Neighbor Trail:** No update.
10. **Mariner Boulevard and Northcliffe Boulevard:** No update.
11. **Mariner Boulevard:** No update.



#### IV. Calendar Updates/Activity Reports

Eric Henry (FDOT): Eric noted an upcoming CarFit training scheduled for Friday at the Tampa General Hospital Family Care Center in Hillsborough County, followed by a CarFit event on Saturday. The program focuses on helping older road users ensure proper vehicle fit and driving posture. He shared that there is still availability for both the training and the event and encouraged interested participants to sign up. Eric also announced that Jim's Ride is scheduled for April 25<sup>th</sup> on the Withlacoochee Trail, an annual event held in memory of Pastor Jim Keegan.

#### V. Fatal Crash Map

Lori Palaio (JMT): Lori Palaio provided a detailed update on the FDOT District 7 fatal crash data, noting that Citrus County crash records are now complete through December 31<sup>st</sup>, 2025. She reported that Citrus County experienced a total of 28 fatal crashes during the 2025 calendar year, reflecting one additional fatal crash since the previous meeting. The newly added crash involved a bicyclist on Gospel Island Road at South Bel Air Drive and occurred under dark, unlighted, clear, and dry conditions. The bicyclist was traveling westbound in the eastbound lane when struck head-on by an eastbound vehicle. Lori noted that this crash had previously been discussed and was recently incorporated into Signal Four Analytics following the release of a related news article. Lori summarized key trends observed in the Citrus County year-end data, highlighting that approximately half of fatal crashes occurred during nighttime conditions and that more than 80 percent took place outside of intersections. Additionally, about 57 percent of fatal crashes were classified as lane-departure related, while roughly 21 percent involved motorcycles. She then presented data for Hernando County, noting that 48 fatal crashes were recorded through December 31<sup>st</sup>, 2025, with no changes since the prior meeting. Similar to Citrus County, most fatalities occurred at night and outside of intersections. Lane departure crashes accounted for approximately one-third of fatal crashes, while motorcycle-related fatalities comprised approximately one-quarter of the total. Lori also reviewed district-wide safety findings compiled for the 2025 Safety Facts at a Glance summary, which will be included in the FDOT District 7 newsletter. She noted that, compared to 2024, both Citrus and Hernando counties experienced increases in total crashes, with mixed trends in severe injuries and fatalities. However, when viewed at the district-wide level, District 7 showed decreases across all major crash severity categories. Furthermore, five-year trend data indicate an overall downward trajectory in severe and fatal crashes across the district. The presentation also highlighted several emphasis areas where increases were observed district-wide, including distracted driving fatalities, commercial motor vehicle fatalities, and bicycle fatalities, while motorcycle fatalities showed a decrease. Additional data illustrated the distribution of fatal crashes by roadway system, with city and county streets accounting for the highest proportion, followed by state and U.S. highways. Lastly, Lori reviewed statistics related to vulnerable road users, driver age, and gender. The data showed that male drivers account for a higher share of overall, severe, and fatal crashes compared to female drivers, with the highest crash involvement concentrated among drivers in their 20s. Lori concluded that these findings provide a comprehensive overview of FDOT District 7 safety trends and key focus areas moving forward.



Eric Henry (FDOT): Eric noted that the information would be included in the meeting minutes as well as in the upcoming edition of the newsletter.

### **VI. SRTS Update**

None.

### **VII. HSIP Update**

Lori Palaio (JMT): Lori confirmed that there have been no new HSIP applications submitted for Citrus or Hernando counties at this time. She noted that anyone with potential project locations or in need of assistance with an application is encouraged to contact herself or Eric Henry, and that staff are available to walk agencies through the application process and review HSIP eligibility criteria.

### **VIII. New Business – Submittal of requests to review new Problem Areas**

None.

### **IX. Open Forum/Announcements**

Eric Henry (FDOT): Eric noted that the positions of Chair and Vice Chair for the group remain vacant. Eric reminded members that the roles require a relatively low commitment beyond attending and facilitating meetings when available and provide opportunities to help guide the direction of the CTST with support from FDOT and its consultants. He encouraged interested participants to volunteer during the meeting or reach out to himself or Lori directly for additional information, emphasizing the importance of filling these positions.

Bob Esposito (Citrus Hernando MPO): Bob shared upcoming MPO schedule updates, noting that committee meetings will be held on the morning of Thursday, April 23<sup>rd</sup>, and that the next MPO Board meeting is scheduled for Thursday, May 7<sup>th</sup>. Eric Henry thanked him for the update and confirmed that these dates would be added to the calendar.


### **X. Adjourn**

**Upcoming Meeting: May 13, 2026 – In-Person Meeting, 1:30pm, Citrus County Sheriff's Office, Emergency Operations Center, 3549 Saunders Way, Lecanto, FL 34461**

Meeting adjourned at 2:10pm

**Attendees:** Bob Esposito (Citrus Hernando MPO), Jim Hartwell (LEL), Eric Henry (FDOT), Brentin Mosher (CUTR), Lori Palaio (JMT), Jim Reynold (Citizens Advisory Committee for Citrus Hernando MPO), Mark Svestka (Pine Ridge)



	Date Reported	Description	Staff	Last Update	Date Resolved/ Withdrawn	Comments
1	August 2024	US 41 and Middle School Road  <a href="https://maps.app.goo.gl/pm1so8aFJgXBWd9c7">https://maps.app.goo.gl/pm1so8aFJgXBWd9c7</a>	Jeffrey Hunter	April 2026		<p>US 41 and Middle School Road near Inverness Middle School is currently undergoing widening from a two-lane to a four-lane road. Jeffrey is looking to see what options are available for automated traffic control at that intersection. Eric Henry will look up the project number and find out who the project manager is to see if they have any existing plans to address that and if not, bring that up for them to look for potential solutions there. Jeffrey Hunter stated that between 7:00am and 7:45am over the first two days of school, there has been an average of 296 vehicles coming in and out of the intersection of US 41 and Middle School Road. In the afternoon, between 2:00pm and 2:30pm, there was an average of 187 vehicles coming in and out of the intersection of US 41 and Middle School Road. There is a tremendous amount of cross traffic that is caused by parents going into the school to pick up and drop off their children. The buses come directly out of Middle School Road and turn mostly south. There are over 30 buses coming through that intersection at once. Eric Henry will reach out to the project manager. Marilyn Farmer, the Director of Transportation with Citrus County Schools, stated that she is hoping to figure out a way to get a traffic signal there with video activation. Bob Esposito (MPO) stated that FDOT is looking into doing traffic counts. Laura Anstead stated that buses come out the front entrance, so all the vehicles use the back entrance. So, if they are doing traffic counts around the school and they only count the vehicles at the front entrance that are physically traveling on Middle School Road they are missing all the vehicles that are coming in off Turner Camp Road. Eric Henry will check with FDOT on how previous counts were collected and make sure they collect new counts on the correct side. Eric Henry (FDOT) stated that he passed on the information for the traffic operations people to be aware of, but he hasn't heard anything further. FDOT conducted a field review prior to 7am to observe the traffic movements, and counts were low from the previous analysis. There is currently an active construction project that is widening US 41 including at this location. Due to construction, they cannot do a full signal study, but they will readdress the location later. The school zone is marked with suggested speed, and it is not an actual school zone sign. There is an old sign going northbound and a portable sign going southbound. Mike Zinn from FDOT will get ahold of the contractor immediately. Discussion followed. Eric Henry stated that Mike Zinn had a meeting with law enforcement contacts. <b>**continued on next page**</b></p>



Date Reported	Description	Staff	Last Update	Date Resolved/ Withdrawn	Comments
					<p>They identified some things that they are going to try to work on, but Eric hasn't heard anything further. Lt. Chris Ball spoke with the contractor to try to get the speed limit sign changed. There is still construction going on, so they have to wait until construction is complete. The center median is still being done. Eric will check with the project manager on date of completion. There is a portable sign there. Discussion followed. Eric Henry checked with the project manager and the project manager stated that the project should be fully completed by the end of this month or by early July. Bob Esposito reached out to Eric Cash, the PM, to get an update on when the next segment of US 41 will start. Eric Cash said the next segment of US 41 will not start until 2026 or early 2027. Lt. Christopher Ball stated that we need to wait until school starts back up before we start looking at the assessment of US 41 and Middle School Road. School will start back up in August. Eric will send a reminder to traffic operations. Lt. Ball stated that since school is back in session, they need to do a study. A traffic control officer was added at the school for bus and vehicular traffic. This school is a school entrance and not a school zone. The speed limit has increased and there is a flasher with a recommended speed of 35 mph. Lt. Ball stated that many drivers are going above 35 mph. Eric will follow up with FDOT to possibly conduct another speed study. Discussion followed on wanting this location to be a school zone. Traffic Operations is going to be conducting another signal warrant study, now that school is back in session. FDOT expects it to be completed within the next couple of months and then they will follow up with a formal response to the requests related to that intersection. Bob Esposito, Hernando Citrus MPO, has been talking with Traffic Operations as well. Eric stated that Traffic Operations was planning another study but had not yet conducted it. He believed it would happen within the next month. He added that traffic counts and a new signal warrant study were underway, with an estimated completion time of 60 to 90 days starting in early September. Geoffrey Blotz with Citrus County Sheriff's Office shared that he had spoken with Sgt. Hunter. The primary concern identified was the transition from two lanes to one near Middle School Road. Drivers often fail to recognize this narrowing, which leads to abrupt and potentially hazardous lane changes as they continue northbound. Geoffrey stated that the road narrows due to a nearby bridge, and the school is located just south of that bridge. <b>**continued on next page**</b></p>



## PROBLEM LOCATIONS – APRIL 2026

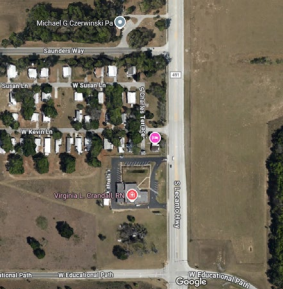
	Date Reported	Description	Staff	Last Update	Date Resolved/ Withdrawn	Comments
						<p>Bob noted that the next phase of construction in the area isn't scheduled to begin for another year and a half, attributing the delay to requested modifications from the City of Inverness during an ongoing project. Eric confirmed that the concern seems to be more about the lane merge approaching the bridge rather than the intersection at Middle School Road itself. Geoffrey added that the congestion occurs just south of Middle School Road, where the road transitions from four lanes to two. This area is heavily trafficked by school buses and parents during drop-off and pick-up times. Eric concluded by saying they would look into the issue further and pass it along to the project team to determine if others have raised similar concerns. Eric connected with the projects team, and they recommended adding additional signage to improve lane clarity. Jonathan Holtzhouse from the Citrus County Sheriff's Office shared that Sgt. Hunter suggested installing lane delineators to prevent conflicts with crossing guards, particularly for northbound traffic. There have been numerous complaints from crossing guards, citing concerns about getting struck. The area currently handles approximately 50 buses along with significant parent vehicle traffic. Lori shared that, per Eric Henry, he is not certain whether the signage improvements at U.S. 41 and SR 44 have been completed yet. However, he did confirm that they are also reviewing the signal timing at that intersection for potential improvements. Christopher Ball asked whether the post-construction traffic study, planned to begin when school started to assess the need for a traffic signal, had been completed. Bob Esposito added that the last email projected 60–90 days for the study; the group is now just past that window, and Bob plans to reach out next week, noting that such studies often take time. Bob Esposito shared that Edith Wong confirmed the draft signal warrant analysis is complete but still needs coordination with the traffic services group. Eric explained that Bob Esposito has been communicating with Traffic Operations and that the information has since been forwarded to the Safety Engineering group. Eric plans to coordinate with Safety Engineering to determine whether a final signoff can be reached regarding what actions may be taken. Lori stated that Eric provided her updates. She stated that this location is under review by the safety engineering team and that they are planning to conduct another field review during pick-up and drop-off times.</p> <p><b>**continued on next page**</b></p>




## PROBLEM LOCATIONS – APRIL 2026

	Date Reported	Description	Staff	Last Update	Date Resolved/ Withdrawn	Comments
						<p>Eric Henry explained that the item is still under review and noted that it has remained on the agenda for an extended period. He indicated that the originally proposed traffic signal is likely not warranted, regardless of how the analysis is framed. As a result, the current focus of the review has shifted toward identifying alternative treatments. He shared that, in addition to planning another field review, traffic simulations are being conducted, and the idea was floated to evaluate a flashing signal, potentially one that would operate only during school bell times, to assist with crossings. Eric emphasized that this was only a preliminary concept discussed in the most recent conversation and that it is too early to determine whether it would be pursued long term. He added that staff will continue to follow up to determine the outcome.</p>



2	Date Reported	Description	Staff	Last Update	Date Resolved/ Withdrawn	Comments
	August 2025	<p>CR 491 near Educational Path</p>  <p><a href="https://maps.app.goo.gl/oTerzbJmR21woZX27">https://maps.app.goo.gl/oTerzbJmR21woZX27</a></p>	Lt. Chris Ball	Feb 2026		<p>Lt. Ball asked about if widening roadways near school is part of Safe Routes to School eligibility. He discussed a problem area on CR 491 near Educational Path. There is one lane-in for five schools. There needs to be a turn lane added southbound and another lane coming in on CR 491. He mentioned that they should also reconfigure the roundabout. There are student driver related crashes. The traffic light cycles too fast and there is a lot of traffic. Eric Henry discussed a newly added location near the school on CR 491, which may be eligible for Safe Routes to School funding. He mentioned that he had reached out to the program coordinator for feedback but hadn't received a response yet. The team previously considered redesigning the driveway as a potential Safe Routes to School project. If that's not feasible, they plan to explore alternative, less engineering-intensive improvements in coordination with the school or County. Eric had discussed the issue internally and noted that more information was needed before determining eligibility for SRTS. Bob Esposito added that any Safe Routes to School grant application would require right-of-way documentation and support from the school's superintendent and principal. There was discussion about involving a school representative in the process. Traffic congestion remains a major concern, with only one entrance and one exit serving the area. Additional entrance is needed to improve flow. Between 7:12 a.m. and 7:46 a.m., traffic is especially heavy due to five schools and more than 8,000 people in the vicinity, even with staggered start times. It was suggested that a school representative contact the Safe Routes to School coordinator to explore possible solutions. In the meantime, Eric will look into signal timing adjustments to help alleviate congestion. Lt. Ball noted that the traffic unit has implemented measures to address issues, and conditions have improved since the start of the school year. He suggested that this location could be removed from the problem list, as any future improvements, such as lane widening, would be a longer-term effort requiring collaboration with the school board. Lori agreed to add a note for removal and will mention it one more time at the next meeting; if no further updates are provided, the location will be removed from the spreadsheet. The location is basically resolved, with no outstanding issues identified at this time. <b>Jim Hartwell stated that he would reach out to Lieutenant Ball to see if he could get any information.</b></p>



3	Date Reported	Description	Staff	Last Update	Date Resolved/ Withdrawn	Comments
	Sep 2025	Truman Boulevard and Harrison Street  <a href="https://maps.app.goo.gl/En95UpZoj4cUHC6">https://maps.app.goo.gl/En95UpZoj4cUHC6</a>	Lt. Chris Ball	April 2026		<p>Truman Boulevard and Harrison Street in Beverly Hills is a residential area where residents have requested a stop sign. Truman Boulevard serves as a feeder road into the historic district and experiences high traffic volumes and speeding. Lt. Ball noted recent enforcement efforts and speed data collection that support the need for traffic calming measures, such as a stop sign, to improve safety at that intersection and nearby areas. Eric confirmed it falls under county jurisdiction and will be passed along to the appropriate contacts for review. Eric stated that responsibility for this location is primarily for the county, and the team will continue coordinating with them to ensure it remains on their radar. Lori shared that Eric reached out to Citrus County earlier today but has not received a response and updates are expected by the next meeting. Eric noted that this location was recently raised by Lt. Ball due to enforcement observations suggesting a need for traffic calming. Eric shared that he had sent the issue to Walt and county contacts but hadn't received a response yet; he emailed them again this morning to follow up. He plans to keep monitoring the situation and will provide an update if he hears back from Walt or others. Eric stated that there has been no response from the county to date. Discussion followed regarding whether Truman Boulevard should be converted to an all-way stop, given that stop signs already exist on Harrison Street. Jim Reynold will visit the location to review conditions. Lori stated that Eric provided her updates. Citrus County previously evaluated the location in 2024 and found two crashes over a three-year period with no injuries or fatalities. After receiving the request, they conducted another crash analysis which found one additional crash with no fatal/incapacitating injuries. Per Walt Eastmond, "With five years of data and three crashes with no fatalities or incapacitating injuries, in my opinion the intersection is performing as intended and no engineering improvements, modifications, or countermeasures are warranted. If speeding is the concern, that is addressed through enforcement by the CCSO." Jim Hartwell stated that he will reach out to Lieutenant Ball to see if they can do speed enforcement there.</p> <p><b>Jim Hartwell indicated he would follow up with Lieutenant Ball regarding the location. Jim Reynolds reported completing a field review and identified a vertical curve and overhanging vegetation on the southbound approach that limit visibility of the stop sign and may be contributing to the crashes.</b></p> <p><b>**continued on next page**</b></p>




## PROBLEM LOCATIONS – APRIL 2026

	Date Reported	Description	Staff	Last Update	Date Resolved/ Withdrawn	Comments
						<p>The intersection was described as a typical residential grid layout with a two-way stop on Harrison Street and Truman Street operating as an uncontrolled residential collector. While the county is not planning countermeasures, potential low-cost options such as vegetation trimming and advance stop warnings were discussed, though implementation may be limited by the low crash frequency. Speeding concerns were noted as potentially perception-based, and the group agreed that collecting objective speed data using a speed trailer could help determine whether a true speeding issue exists. The committee agreed to continue working with law enforcement and pursue data collection before considering further action.</p>



## PROBLEM LOCATIONS – APRIL 2026


	Date Reported	Description	Staff	Last Update	Date Resolved/ Withdrawn	Comments
4	Dec 2025	East Gulf to Lake Highway and Stotler Avenue  <a href="https://maps.app.goo.gl/UCsqKN6SUhsrCfk8">https://maps.app.goo.gl/UCsqKN6SUhsrCfk8</a>	Lt. Chris Ball	April 2026		<p>Christopher Ball reported issues on East Gulf Lake Highway (U.S. 44 E, east of Inverness) near the Henderson Lake Public Boat Ramp by Stotler Avenue and Wayside Park. Recently installed signage and a pedestrian hybrid beacon are causing driver confusion and have led to three crashes. The beacon flashes red most of the time, which drivers interpret as a stop signal. However, the small sign below states that flashing red means “proceed when clear,” while solid red means “stop.” This unclear messaging is prompting unnecessary stops and collisions, especially given the curve on U.S. 44 and high-speed traffic, including dump trucks and commercial vehicles. Lt. Ball suggested adding advance warning signage or changing the signal to flash yellow and turn solid red only when the crosswalk is occupied. The group noted that if this is the only beacon in the county, drivers may be unfamiliar with its operation. Jim Hartwell explained that pedestrian hybrid beacons typically turn solid yellow when activated, then red, and finally flash to allow drivers to proceed with caution. Christopher Ball observed that during his visit, the beacon never turned yellow. Brentin Mosher will follow up with Eric on CUTR exploring geofencing education to improve driver awareness. Eric discussed launching an educational campaign like past efforts for midblock crossings to address confusion around the newly installed pedestrian hybrid beacon (PHB), and Brentin Mosher agreed to assist with outreach. Eric committed to pulling crash data and coordinating with Brentin on next steps. The group noted that the PHB appears new and is not listed in the database or FDOT documentation, with Lori confirming it wasn’t visible in 2023 Street View. Lori reviewed Signal 4 data for East Gulf to Lake Highway and Stotler Avenue, finding three off-road crashes and one sideswipe between January 2024 and late 2025. Eric emphasized confirming when the PHB was activated, and Matthew expressed surprise at the crash types. The group agreed to verify activation timing and review updated crash data to better understand the issue. Eric mentioned that there have been recent rear end and pedestrian crashes at the location. FDOT is interested in pursuing a social media campaign to help educate the public on how pedestrian hybrid beacons (PHBs) work and when drivers are required to yield. Jim Reynold will also drive through the area to observe conditions. Discussion followed regarding whether the crossing is a two-stage crossing, as well as the heavy traffic volumes associated with the nearby boat ramp. <b>**continued on next page**</b></p>



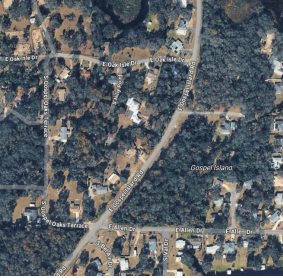
Date Reported	Description	Staff	Last Update	Date Resolved/ Withdrawn	Comments
					<p>Lori received an update from Eric. An educational campaign is still under development and there are no other updates. Brentin Mosher stated that they are still working on developing that education campaign and the parameters of that and whether they are just doing geofencing, whether they want to add a mailing component, etc. Brentin should have more for the next meeting on that. Jim Hartwell asked whether the installation and operational dates of the PHB had been confirmed, noting that Eric was unable to locate the associated documentation. Lori indicated she had encountered the same issue and was unable to determine the installation date through available sources such as street view and Near Map. Jim Hartwell noted that this is the only PHB in the county, and both agreed that public education, particularly through a social media campaign, will be critical due to the facility’s uniqueness and the potential for user misunderstanding. <b>Eric noted that an educational social media campaign is being developed by Brentin, with rollout anticipated in the near term. The PHB was described as properly marked and designed, though several participants noted that it is the only PHB in the county and may be unfamiliar to drivers, particularly given its somewhat isolated location near a horizontal curve. Jim Reynold observed that visibility of the PHB is limited until drivers round the curve but confirmed that advance warning signs are installed in both directions and that the crossing is well signed and freshly marked following resurfacing. It was discussed that prior to the PHB installation, the location functioned as a marked crosswalk only. Potential speed reduction near the crossing was briefly discussed; however, concerns were raised that conducting a speed study could result in an increased posted speed due to 85th-percentile criteria. The group agreed that the educational outreach campaign would be an important first step in improving driver compliance and awareness, and staff will monitor the campaign’s effectiveness as it progresses.</b></p>




## PROBLEM LOCATIONS – APRIL 2026

	Date Reported	Description	Staff	Last Update	Date Resolved/ Withdrawn	Comments
5	Feb 2026	<p>Mariner Boulevard from S.R. 50 to Elgin Boulevard</p>  <p><a href="https://maps.app.goo.gl/chhzq6noptaxRh3Y8">https://maps.app.goo.gl/chhzq6noptaxRh3Y8</a></p>	Scott Lamia	March 2026		<p>Scott Lamia noted that there are numerous issues in the area near Spring Hill Elementary School along Mariner Boulevard from S.R. 50 to Elgin Boulevard. He mentioned a recent fatality that occurred a couple of weeks ago involving a pedestrian who was not using a crosswalk, as well as another recent serious injury crash. These crashes happen throughout the day rather than during a specific time. Eric will pull the relevant crash data, and Mariner Boulevard from S.R. 50 to Elgin Boulevard will be added as a new problem location to the spreadsheet. Ernie Lane noted that in February 2026, new signal equipment, including posts and signal heads, was being installed at the intersections of Spring Hill Drive and Landover Boulevard and Spring Hill Drive and Linden Drive to accommodate dedicated left-turn signals. Lori referenced a recent fatal crash and another recent severe injury crash in the area. Ernie will review to determine contributing factors. <b>Eric will follow up with Ernie Lane.</b></p>



6	Date Reported	Description	Staff	Last Update	Date Resolved/ Withdrawn	Comments
	March 2026	Gospel Island Road  <a href="https://maps.app.goo.gl/RNjSr3L2w5nbwCtN8">https://maps.app.goo.gl/RNjSr3L2w5nbwCtN8</a>	Jim Reynold	April 2026		<p>Jim Reynold raised concerns about multiple fatal crashes on Gospel Island Road/Trail in Citrus County over the past year. Lori Palaio noted that two of the fatalities were run-off-road crashes occurring along a curve (in August and October), and referenced the third fatal motorcycle crash on December 29th, 2025, on Gospel Island Road and Belair Drive, an article provided by Jim Reynold, from a news article. Lori suggested evaluating whether additional countermeasures, such as curve treatments, speed enforcement, or other engineering and safety improvements, may be warranted. Bob Esposito recommended coordinating with the county or city, as the roadway is locally maintained. Lori proposed adding the location to the problem location list for further review of existing conditions and contributing factors, with the goal of reducing future fatal and severe crashes. <b>Jim Reynold noted that the crash location is near the boat ramp area previously discussed and offered to conduct a drive-by review, provided additional details on crash locations and travel directions were available. Eric stated that staff would review five years of crash data to better understand overall patterns and then coordinate with the county to determine whether the location is already on their radar. Jim Hartwell emphasized the need for more detailed crash information, particularly for roadway departure crashes, noting that factors such as impairment, excessive speed for the curve, or driver behavior may be contributing rather than roadway conditions alone. The group agreed to further analyze the crash data to gain clearer insight before determining next steps.</b></p>




	Date Reported	Description	Staff	Last Update	Date Resolved/ Withdrawn	Comments
7	March 2026	Harvard Street at Highlands Boulevard and Harvard Street at Apopka Avenue  <a href="https://maps.app.goo.gl/xoP14MJGyGjnLNx57">https://maps.app.goo.gl/xoP14MJGyGjnLNx57</a>	Bob Esposito	April 2026		<p>Bob Esposito described a near-miss incident at the intersection of Highlands Boulevard and Harvard Avenue, where his Uber driver nearly failed to stop at the stop sign on Harvard Avenue during daylight hours. He noted that Harvard Avenue functions as a heavily traveled cut-through route between U.S. 41 and surrounding areas, which may contribute to higher approach speeds and driver expectancy issues. Bob explained that visibility of the stop sign can be limited due to roadway alignment, tree coverage, and the overall geometry of the intersection, increasing the likelihood of drivers missing or reacting late to the stop control. He emphasized that had the vehicle proceeded through the intersection, a severe right-angle crash with traffic on Highlands Boulevard could have occurred. The group discussed potential safety countermeasures to improve driver awareness and compliance on the stop-controlled approaches, including advance warning signage, supplemental flashing yellow beacons upstream of the stop sign, and LED-enhanced stop signs. Jim Hartwell suggested that these types of improvements could potentially be pursued through an HSIP application. Lori Palaio noted that the intersection could be added to the problem location list for further evaluation, including a review of existing conditions, traffic patterns, visibility constraints, and potential low-cost countermeasures aimed at improving stop-sign recognition and reducing the risk of angle crashes. Lori Palaio confirmed that a fatal crash occurred at the intersection of Apopka Avenue and Harvard Street. Bob Esposito noted that Apopka Avenue carries higher traffic volumes due to its direct connection to downtown Inverness. The group discussed that the intersection operates with stop control on the side streets only and that limited stop-sign visibility may be a contributing factor. Jim Reynold suggested that the root cause may be driver difficulty noticing the stop sign, potentially due to sign height, vegetation, or roadway context, and recommended low-cost countermeasures such as larger stop signs. Additional treatments discussed included retroreflective post strips (bright sticks), installing stop signs on both sides of the roadway, STOP AHEAD pavement markings, and evaluating the presence of street lighting. The group noted that Harvard Street functions as a heavily traveled route to U.S. 41. <b>Bob Esposito noted that during a recent drive-through of the area, he observed inconsistent stop sign treatments, with one stop sign having a reflective strip on the post while the other did not. **continued on next page**</b></p>



## PROBLEM LOCATIONS – APRIL 2026

	Date Reported	Description	Staff	Last Update	Date Resolved/ Withdrawn	Comments
						<p>He suggested that a stop sign may have been replaced without reinstalling the reflector and recommended contacting Citrus County to address this low-cost improvement. Ongoing concerns about vegetation obstructing signage were also mentioned. Eric agreed that several items, including installing missing reflectors and addressing vegetation, should be flagged for follow-up with Citrus County. Lori added that coordinating an HSIP meeting with the county could be beneficial, noting prior outreach efforts that had not received a response.</p>



	Date Reported	Description	Staff	Last Update	Date Resolved/ Withdrawn	Comments
<b>LONG TERM LISTING</b>						
1	Apr 2021	<p>Corridor-Wide on Good Neighbor Trail</p> <p><i>(This item was replaced with the Good Neighbor Trail - Preston Road and Weatherly Road – Good Neighbor Trail Stop Signs details were removed)</i></p>  <p><a href="https://goo.gl/maps/gb6K4d1P9zpR4B41A">https://goo.gl/maps/gb6K4d1P9zpR4B41A</a></p>	Ernie Lane	March 2026		<p>Harry stated that on the Good Neighbor Trail (GNT), where it crosses Preston Rd, the sight distances to the north are severely restricted. In the NW corner, there are a lot of trees; if they could be trimmed back that would help significantly. Crosswalk warnings are currently facing the motorists; these signs are in odd locations. Mike added that the ADA mats are crumbling and peeling up. Ernie stated he will look into this location. On Weatherly Rd, the warning signs at this location are positioned in strange locations as well. Ernie stated he will be clearing some of the R/W at Preston at Richbarn, on the NB side. They will also be changing some of the signs and adding new signage. Some of the ADA mats will be replaced. Ernie said he will take another look at the Weatherly intersection. Harry brought up that a fence on Preston is blocking views of trail users and motorists. Ernie stated he would look at this next year (they would have to survey all of Preston Rd, and it is not in the budget this year). Ernie stated the service request has been entered to clean a site distance area. Ernie stated he did site visits/studies on both locations, and he put in a service request to have the R/W cleaned up, which will improve the site distance. The R/W has been trimmed; he will try to visit the site on Friday and check the status of the driveway also. Mike said that the ADA mats have not been corrected. The only way to fix the mats is to use the liquid truncated domes or pull up the asphalt, put concrete down and then put the tiles on it. It is becoming a trip hazard because many are crumbled. Ernie stated the County cleared the R/W on Preston Rd, as requested. One spot on Preston Rd, the County will speak to the property owner to see about clearing that section. Ernie talked to Stephen Stack about the ADA mats on the section that the County maintains. They are going to do a service request - to start changing them all out now. In a couple of years, they are going to come up with a program to change the ADA mats to stamped concrete. They will see how much these cost to replace and then add to the CIP to get funded. Ernie stated this was moved to a service request to have the ones that need to be addressed now to be fixed. For the line of sight, Ernie showed the locations to a new traffic engineer; both <b>**continued on next page**</b></p>



## PROBLEM LOCATIONS – APRIL 2026


	Date Reported	Description	Staff	Last Update	Date Resolved/ Withdrawn	Comments
						<p>himself and the traffic engineer do not see any issues with the line of sight. Jim said that Preston Rd has a user line of sight issue for the trail users with forest growth on private property on the NW corner. There is no issue on the NE corner. The sight lines at Weatherly Rd and the GNT are not an issue. Jim asked if there are trail head crossing signs on Preston Rd and Weatherly Rd to warn the motorists; if there are not, they may want to add them. There are delineator posts missing on the trail and some were broken off. The post bases are about an inch high and could be a hazard to users. Several of the intersections have broken posts. Ernie will check them out and replace them. Jim said that some No Motor Vehicle Signs or Yield Signs are missing for the driveways between Preston Rd and Weatherly Rd. Ernie did the sight distance at both intersections for the vehicular movement. There were no issues with the line of sight, except for the forest growth on the private property on the northwest corner. Ernie received permission to relocate the three stop signs that were in question for the fire trails. Jim was at the GNT recently and said the stop signs that that are supposed to be relocated for the trail users have not been relocated yet. Laura Borgesi, of HC, said that she knows that ADA mats are being put down in several locations, but she was unaware of the stop signs, so she will follow up with Traffic Operations. Jim McLean will email Laura. Bob Esposito, Hernando and Citrus MPO, said that Michael Dolan wants pavement repair where the asphalt is not in good shape. This is separate from the initial request/improvements on the GNT. They have already discovered that the ADA mats are bad, so those will be replaced. The stop signs are on forestry property versus the HC section that they maintain. Ernie Lane was told that the PO's were cut and that it should start being worked on soon. Ernie Lane spoke to the county engineer about this project. He is working on a game plan to maintain areas that will be maintained for the city of Brooksville because it will be connected into the GNT. Robert Esposito, of the MPO, said that he received a text message from FDOT yesterday that they are looking to do a ribbon cutting for the Good Neighbor Trail sometime in April. Ernie Lane stated that there will be inventory done on how many ADA mats need to be replaced. Ernie Lane stated that this is in the Capital Improvement Program, but it is four to five years out. In the meantime, the county is currently replacing the ADA mats that are broken or starting to come up. Discussion followed about adding a one-cent sales tax. <b>**continued on next page**</b></p>



## PROBLEM LOCATIONS – APRIL 2026

	Date Reported	Description	Staff	Last Update	Date Resolved/ Withdrawn	Comments
						<p>Lori mentioned that several mats have been replaced. Their Assistant Public Works Director will check the CIP listing to provide additional details on remaining work. Bob Esposito raised concerns about safety issues along the Good Neighbor Trail, noting that Duke Energy had previously caused damage that has since been repaired. However, he highlighted that several bollards (flexible delineator posts) are missing at trail intersections, leaving exposed bases that pose a hazard to bicyclists and pedestrians. Bob referenced an incident in which an individual struck one of the exposed bases and sustained a serious injury. He expressed concern that these conditions could lead to additional injuries and potential liability. Bob noted that he had already notified Hernando County and the City of Brooksville DPW, as they are responsible for maintenance, but questioned whether the issue should be elevated further. <b>No update.</b></p>




	Date Reported	Description	Staff	Last Update	Date Resolved/ Withdrawn	Comments
<b>LONG TERM LISTING</b>						
2	Jan 2022	Mariner Boulevard and Northcliffe Boulevard   <a href="https://goo.gl/maps/oqJoiXfvBxeksW1T9">https://goo.gl/maps/oqJoiXfvBxeksW1T9</a>	HC / Todd	March 2026		<p>David suggested there needs to be guide skips at Mariner Blvd and Northcliffe Blvd. David stated there are no guide skips at the dual left turns. This item will not be removed until the paint has been put down. Ernie spoke to David about the guide skips. Tuesday, David said that they should be complete. Ernie went two days ago to look at the guide skips. There are skip bars at the Publix Plaza on Mariner Blvd. The guide skips are not correct, as they are white instead of yellow. David mentioned that there are no skips at the dual left turn going off Northcliffe NB onto Mariner Blvd. The guide skips have not been completed yet; they are in the process of redoing all PO's but it is on the list to be corrected. David said that he was out yesterday and the guide skips that are there from the shopping center moving to the SB on Northcliffe are the correct color. The first time David saw it he was under the impression that it was moving from a yellow line to a yellow line. He thought it was the wrong color. It is going from a white line to an existing white skip line. The color is correct on those skips. Ashley said there have been accidents there. Ernie does not know where the striping contract is at in terms of a timeline, but he's hoping it will be done soon. David stated that nothing has been done, as of last Thursday when he was over there. Laura Borgesi stated it looks like the skip lines coming out of the Publix are too wide of a turn. She will get with the striping people to have them eradicated. Laura will also speak with Traffic/ Technology to find out if the signalization is such that the two left turns are not taking place at the same time. In addition, she will also have a conversation with Traffic Operations about having the double skips for the dual turn lanes put in at the same time the skips for Publix are being removed and replaced appropriately. Sgt. Andrews, of HCSO, said he doesn't think the skip lines are done yet. Ernie Lane was told that all the PO's will be redone. It is number four on the list and hopefully it will be done before next month's meeting. Ernie said that this had not been made to the top of the list yet. Ernie said that he sent out an email to Traffic Operations trying to get a status on the skip lines. He has been telling Traffic Operations for the past couple of years that they need skip lines put in on Northcliffe Boulevard and North Mariner Boulevard. No update. The striping crew is currently working in the county, and they have it on their to-do list. Hopefully they will get this done this month or next month. <b>**continued on next page**</b></p>



## PROBLEM LOCATIONS – APRIL 2026

	Date Reported	Description	Staff	Last Update	Date Resolved/ Withdrawn	Comments
						<p>Ernie Lane talked to the striping contractor and the contractor stated that they have had some recent problems with personnel. Ernie will see where they are on the list and then Ernie will send out an email. Ernie Lane is not sure where this location is on the priority list. Ernie will find out more about this location. Eric will follow up with Ernie to see if there are any updates. There was discussion regarding whether ADA mats and skip lines are present at the location. Eric will check with Ernie for clarification. It was noted that there are no faded skip lines; rather, skip lines were never installed at this location. Lori stated that she received an update from Eric that they have been having some personnel issues with their striping contractor that has delayed this work, but he spoke with their Assistant Public Works Director, and they are going to ensure that this location is worked into their upcoming schedule. <b>No update.</b></p>




	Date Reported	Description	Staff	Last Update	Date Resolved/ Withdrawn	Comments
<b>LONG TERM LISTING</b>						
3	Nov 2023	Mariner Boulevard  <a href="https://maps.app.goo.gl/E9PN5YDyVuiSM5qj9">https://maps.app.goo.gl/E9PN5YDyVuiSM5qj9</a>	Sgt. Andrews	Feb 2026		<p>Sgt. Andrews asked for an update on a Roadway Safety Audit (RSA) on Mariner Boulevard. There are some serious issues out on Mariner Boulevard, with four of the six fatal crashes in the area being on Mariner Boulevard. Drivers are also going the wrong way at turn lanes at various locations along Mariner Boulevard. He suggested adding delineators, like at Mariner Boulevard and Northcliffe Boulevard. Sgt. Laura Anstead suggested to Sgt. Andrews to write papers for grants for funding. She said that the ELEE program and FDOT grants have helped her and her team a lot. For the 2023 totals so far, minus the sixty-day delay, Mariner Boulevard had 343 crashes, six fatal crashes, with seven fatalities. Three of the six fatal crashes were south of Mariner Boulevard closer to County Line Road, south of Spring Hill Drive. People are losing control of the vehicles and not wearing their seatbelts. There have been no major crashes recently. Discussion followed about having a possible RSA at this location. Sgt. Andrews will pull five-year crash data for a stretch of roadway on Mariner Boulevard. George Edmiston received the data from Sgt. Andrews. George forwarded the crash data to the Safety Office and Emmeth assigned JMT to do the safety study. JMT is working on the safety study. Ernie said they restriped and installed RPMs. Eric Henry of FDOT stated that JMT completed a safety study for this corridor, and it was submitted to the FDOT office. It is pending a review. Eric will follow up with FDOT to see its status. Emmeth Duran stated that FDOT coordinated with traffic operations on some of the safety recommendations from the JMT report. It is pretty much wrapped up, but Emmeth will follow up on this. Eric Henry will follow up with Emmeth to see if we can get an update at the next meeting. Eric Henry stated that JMT completed the RSA. Eric Henry stated that FDOT received the finalized report, but the report is awaiting the final sign-off. Hopefully at the next meeting, Eric will be able to provide some of the findings and recommendations and what improvements they will implement. Bill Riha and Mike Zinn from FDOT are still in the process of reviewing the findings from the RSA. The signal timing is still being figured out. It is still in the review phase. There will be a meeting on Mariner Boulevard tomorrow. Eric stated that JMT had presented findings from the safety study at the previous meeting. He suggested that in a future meeting, we revisit the Mariner Boulevard item to either narrow down the specific location or clarify the intent of the issue. <b>**continued on next page**</b></p>



## PROBLEM LOCATIONS – APRIL 2026

	Date Reported	Description	Staff	Last Update	Date Resolved/ Withdrawn	Comments
						<p>Eric mentioned that JMT previously presented the Mariner Boulevard safety study. However, Eric is uncertain which proposals or projects will advance to the design phase. Ernie Lane from Hernando County sent an email following the meeting stating that he has received the study for Mariner Boulevard between Spring Hill Drive and County Line Road. He provided a copy to Scott Herrig, County Engineer, and Tod Crosby, Assistant County Engineer), but he has not heard or received any direction from them yet and will keep us posted. For now, this item will be moved to the long-term list on the problem locations sheet. Ernie Lane reached out to the county engineer and is waiting for his reply. Scott Lamia noted that there are numerous issues in the area near Spring Hill Elementary School along Mariner Boulevard from S.R. 50 to Elgin Boulevard. He mentioned a recent fatality that occurred a couple of weeks ago involving a pedestrian who was not using a crosswalk, as well as another recent serious injury crash. These crashes happen throughout the day rather than during a specific time. Eric will pull the relevant crash data, and Mariner Boulevard from S.R. 50 to Elgin Boulevard will be added as a new problem location to the spreadsheet. Ernie Lane stated that an RSA covering the corridor from Cortez Road to County Line Road had been provided to the County Engineer and Assistant County Engineer. When asked about the completion timeline, Ernie indicated that no schedule was available at that time but that he would follow up with county staff to check on the status. <b>No update.</b></p>



	Date Reported	Description	Staff	Last Update	Date Resolved/ Withdrawn	Comments
<b>LONG TERM LISTING</b>						
4	Sep 2025	<p>N Lecanto Highway (CR 491) and W Hampshire Boulevard</p>  <p><a href="https://maps.app.goo.gl/aEC3vWbmwwTK4BDw5">https://maps.app.goo.gl/aEC3vWbmwwTK4BDw5</a></p>	Lt. Chris Ball	Feb 2026		<p>There were recent complaints and crash data highlighting ongoing safety concerns, particularly with the left-hand turn at the top of a hill where traffic merges and backs up. Due to continued growth in the area, Lt. Ball recommended evaluating the intersection for a potential traffic signal or conducting a signal warrant study. Eric stated that this location would be discussed with Traffic Operations to determine if a signal study has already been conducted or if one can be initiated. If a signal is not warranted, alternative countermeasures will be considered. Lt. Ball added that a major development is underway near the N Lecanto Highway and Hampshire Boulevard intersection, which could further impact traffic patterns and increase the urgency for improvements. Eric said he would coordinate with the county to determine if they were aware of the location or had conducted a signal warrant study. Bob mentioned a capacity project in the area but was unsure if the intersection was included in the current or future scope. Eric said that Walt Eastmond from Citrus County stated that the County, through DRMP, is already under design with turn Lane improvements on both C.R. 491 as well as W. Hampshire Boulevard. They also recently completed an updated traffic signal warrant analysis at the intersection. The intersection did meet two warrants; as such they are working on an updated scope and fee with DRMP to design the signal. Citrus County is also coordinating/working with the developers of Tuscany, the future development to the east of C.R. 491 for right of way (ROW) dedication of 50 feet. They are requesting the ROW at the intersection so that they can set the strain poles back at the ultimate location and not need to re-install new poles when C.R. 491 is widened in the future. Eric noted that the county has ongoing construction there and is working with the developer to implement additional changes. He suggested keeping this location on the list for now to monitor any issues that might arise during construction. Jim Reynold stated that the location is currently in the design phase and is not under construction. The project is awaiting confirmation of funding for potential widening, and the team is continuing to explore funding options for both design and right-of-way. Lori received an update from Eric stating that he confirmed that the project is still just in design. There are no updates on timeline for construction, and he is awaiting a response from the County. <b>This will be moved to the long-term list.</b></p>